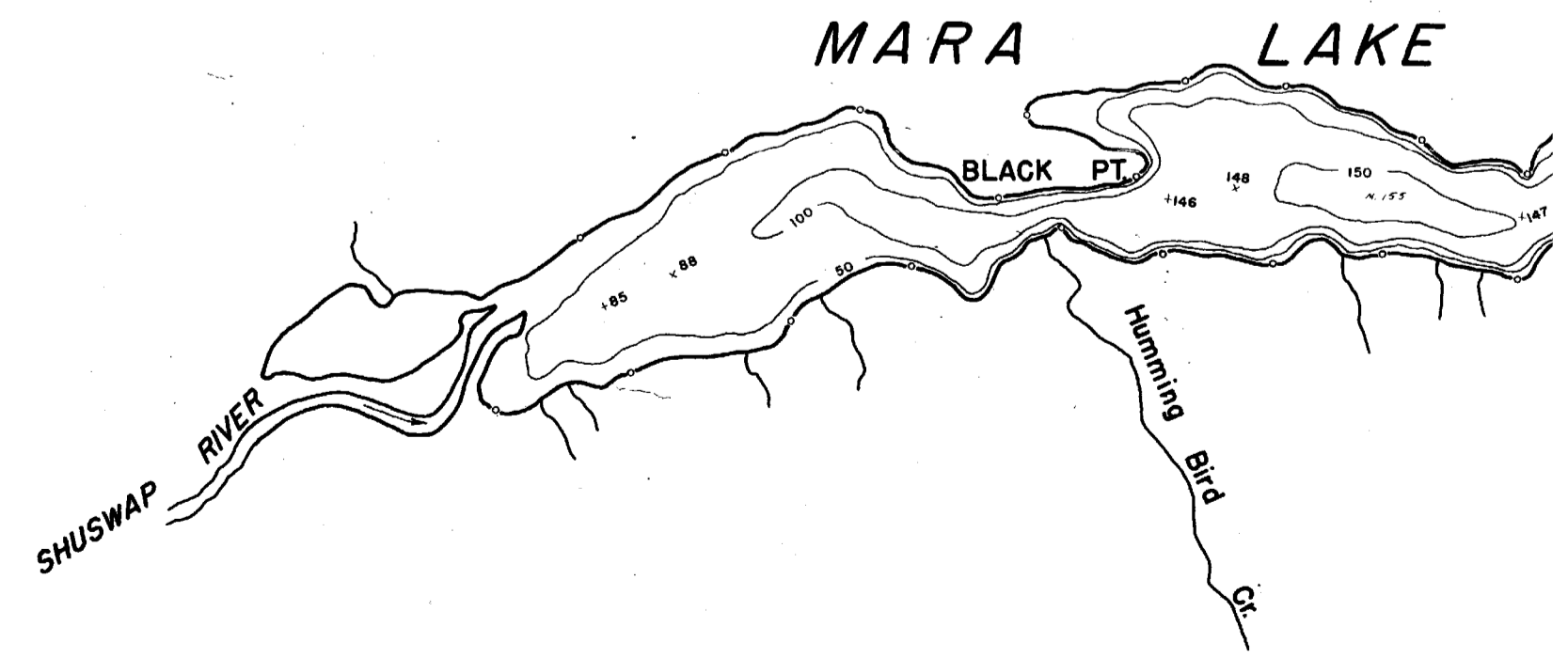
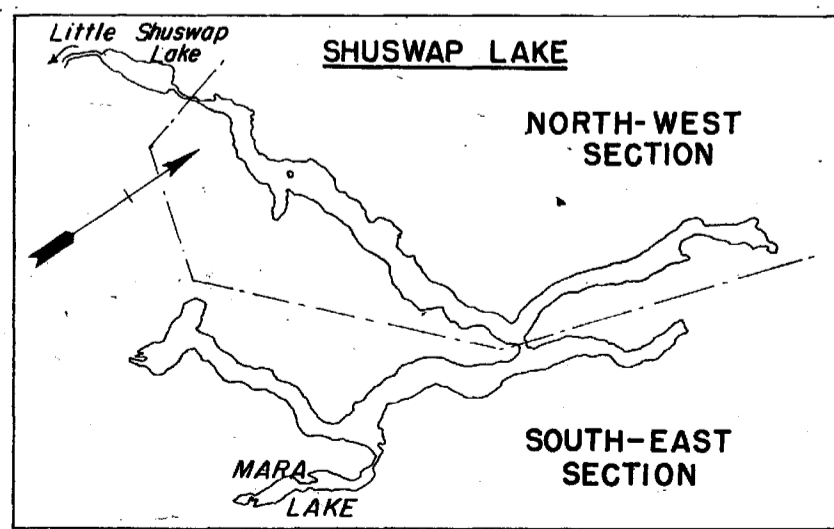
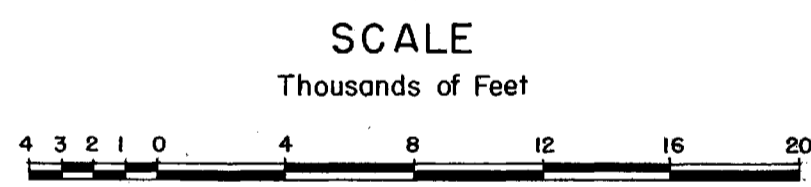
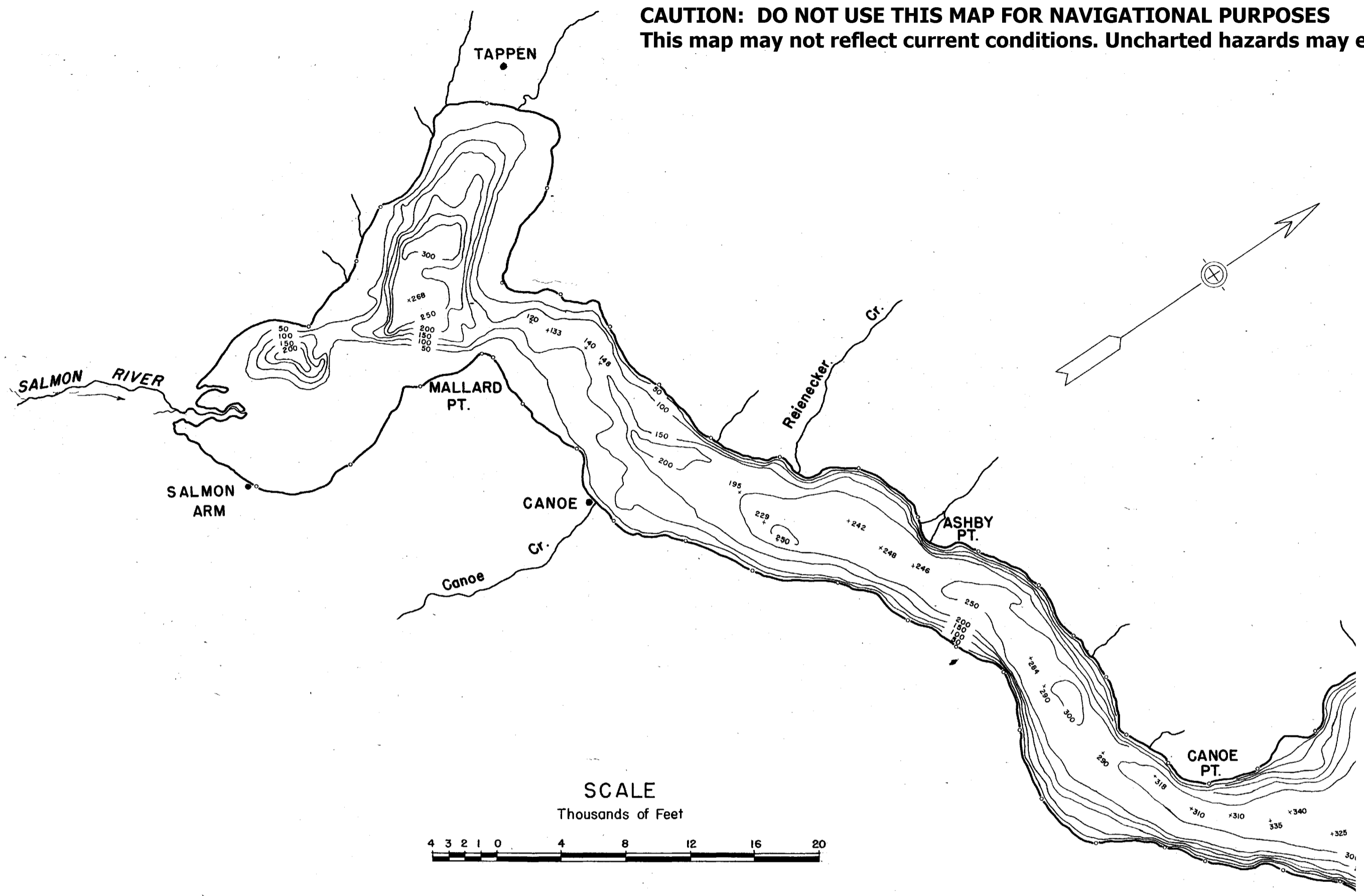


**CAUTION: DO NOT USE THIS MAP FOR NAVIGATIONAL PURPOSES**  
 This map may not reflect current conditions. Uncharted hazards may exist.



INTERNATIONAL PACIFIC SALMON  
 FISHERIES COMMISSION

**SHUSWAP LAKE**  
**SOUTH-EAST SECTION**  
**BOTTOM CONTOURS**  
 (SHEET 2 OF 2)